
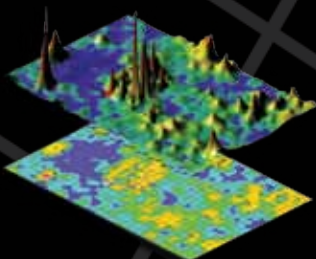


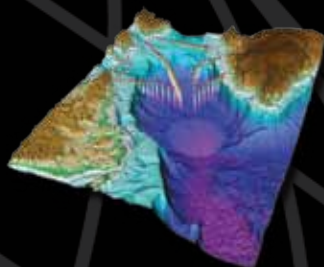
# Software Designed to Display Your Data



**Grapher™**  
2D & 3D Graphing




**Surfer®**  
Contour &  
3D Surface Mapping



**Voxler®**  
3D Data Visualization



**MapViewer™**  
Thematic Mapping &  
Spatial Analysis



**Strater®**  
Well Log, Borehole &  
Cross Section Plotting



**Didger®**  
Digitizing &  
Coordinate Conversion

## Developed to Exceed Your Expectations



**GOLDEN SOFTWARE**  
All Products Brochure



### Propelling You to New Levels of Productivity

In a world packed with roadblocks, rules, and limitations, **Surfer** has none. **Surfer** enhances your innovative ability and empowers you to get the project done quickly and accurately. Use the most powerful, flexible, and easy-to-use contouring and 3D surface mapping package available.



New standards in visualization! **Surfer's** all-encompassing customization abilities make it easy to create informative maps. Detail all aspects of your map including watersheds, city streets, and surrounding elevations.

**Upgrade** from any previous version **only \$279**

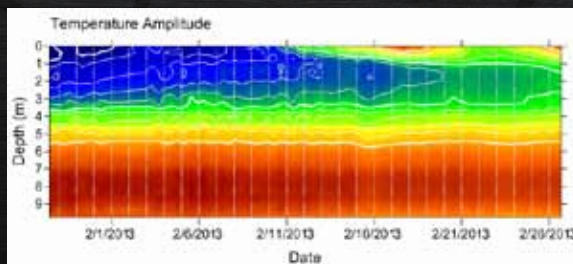
### Exceeding Expectations

*"Surfer is by far the best software product I have ever used...I gave a presentation of Surfer's capabilities to fellow co-workers and got a standing ovation. It sells itself."*

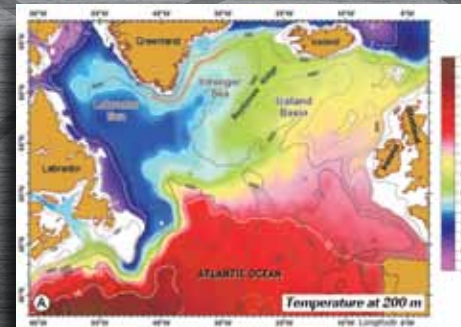
Barry Duncan, Senior Associate Geologist  
Syncrude Canada Ltd.

*"Short learning curve, user friendly, capable to manipulate millions of XYZ data points and many new file exchange formats are features which make Surfer the leading software for science and industry."*

Kyi Htun

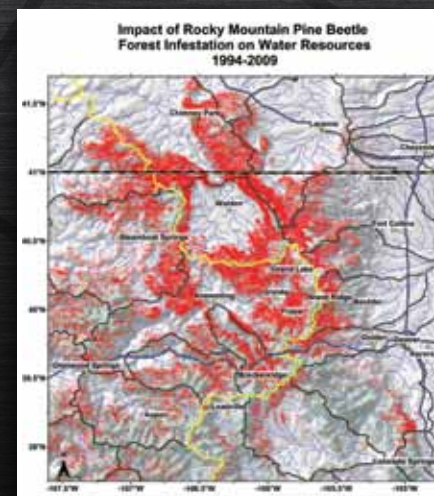


**Surfer** manages any form of scientific data with ease. Utilize the full-featured worksheet for complete data manipulation including sorting, transforms, filters, and statistics. Work smarter, not harder with **Surfer**.



Tired of boring maps ruining your presentation? Add excitement and wow your audience with **Surfer's** endless display options.

**Surfer 12 only \$849**



Don't be intimidated by difficult data sets. This map was created using ten different data sets in more than five different coordinate systems. **Surfer** works seamlessly with all your data.

### Maps in Seconds

Don't let difficult software programs stress you out. Presentation-quality maps are a click away with **Surfer**. Directly download an infinite number of maps from any web mapping service, then use **Surfer's** data manipulation tools to massage your data to achieve the exact output you desire. This outstanding program will quickly interpolate your XYZ data into useful, functional maps. Your data will be represented at its best when **Surfer** is doing the job.

### Distinctively Different

When it comes to maps, settle for nothing less than what **Surfer** delivers. **Surfer** accurately transforms your data into spectacularly colorful and informative maps. Extensive customization options are at your fingertips for complete control over your map's final display. Overlay or stack maps then scale, tilt, or rotate for the best data presentation possible. All aspects of your map are logically organized and readily accessible for one-click editing.

### Command Performance

**Surfer** picks up where other software packages leave off. Utilize the most extensive set of gridding methods and gridding parameters when you use **Surfer** to create your high-precision maps. You will be blown away by the speed at which **Surfer** interpolates your regularly or irregularly spaced data and the resulting map will amaze any audience. **Surfer's** all-encompassing gridding capabilities are in a league all their own.

**Don't Take Our Word for It!**

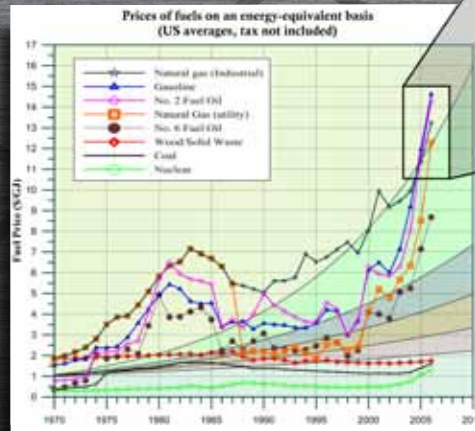
Download the Free Demo Today



## SOPHISTICATED GRAPHING

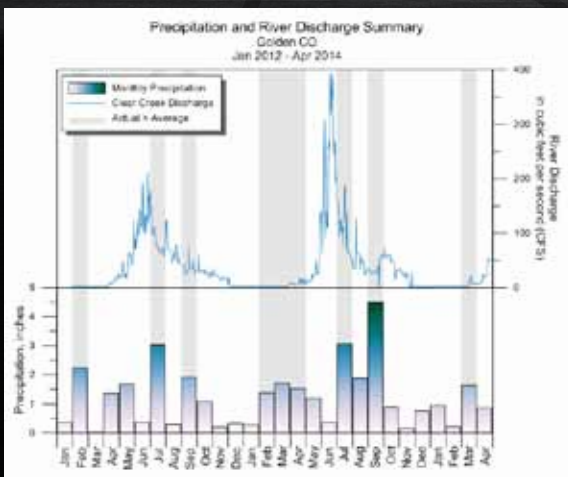
### Seal the Deal with the Ultimate Graphing Package

No compromising here. Your data deserves the best, and **Grapher** delivers. Discover how this easy-to-use, powerful, and dynamic program will present your information in a clear and understandable manner. **Grapher** is loaded with tools and features that facilitate thorough analysis and understanding of even the most complex data sets. Every aspect of your plot is customizable providing unlimited control over the final display of your graph. Within minutes you will be creating superior and professional graphs and, in no time, you'll be ready to seal the deal.



Highlight the smallest details of your data with **Grapher's** infinite customization options.

Upgrade from any previous version only \$169



No limitations here! **Grapher** effortlessly displays all aspects of your data. This versatile program gives you the tools to get the job done right.

- Represent your data at its best with over 60 unique 2D and 3D graph types.
- Difficult decisions are easy with **Grapher's** numerous statistical analysis tools.
- Don't waste time repeating the same process over and over. Simplify your life with **Grapher's** automation feature.
- Transform your presentation or publication into a memorable experience when you use **Grapher** to display your data.
- Data manipulation is quick and easy with the feature-rich worksheet.

### Don't Work Hard, Work Smart...

...and find something to do the work for you. Let us introduce you to the **Grapher** Wizard, which does just that. This powerful feature will create your perfect graph in minutes so you can move on with your day and focus on more important things, like the upcoming presentation to the company CEO.

Have **Grapher** Work for You!  
Download the Demo Today

**Grapher 11**  
only \$489

**Grapher** is the most sophisticated and feature-packed graphing package available. You have full control over all graph parameters so intuitive and easy-to-understand graphs are yours for the making.

### Exceeding Expectations

"I recommend **Grapher** to everyone! Single best software buy in the world."

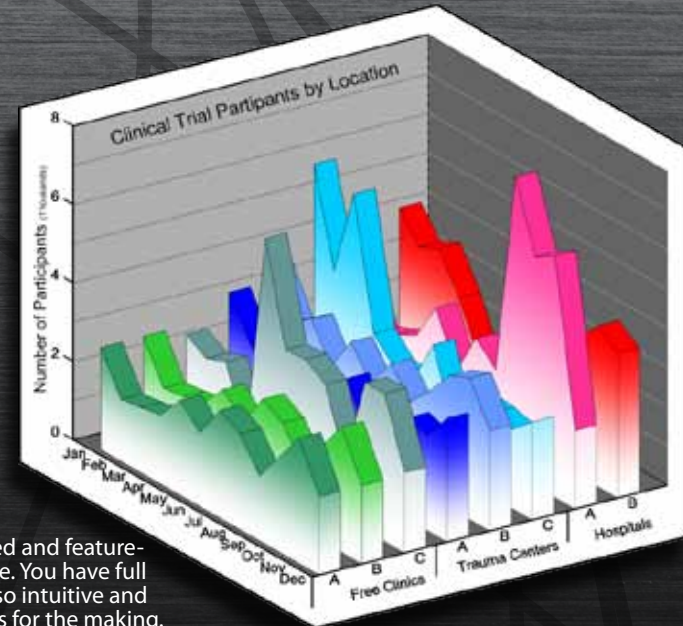
Professor Ian Curthoy  
University of Sydney, Australia

"**Grapher** is a great program, and it is just getting better. It really is a big improvement on an already excellent product!"

Eric Schaefer, Investment Professional

### Unlimited Possibilities

The possibilities are endless when you have **Grapher** working for you. Let your imagination run away with **Grapher** and create informative graphs that highlight all important aspects of your data. **Grapher** will create the most descriptive, comprehensive, and ready-for-publication graphs.



"I now have a second person working with me in my office and we use **Grapher** a lot. It just leaves competitors dead in the water for scientific graphics."

Paul Maconochie  
GeoTek Solutions Pty. Ltd., Australia

"I love **Grapher**. I use it almost daily."

Dr. Luis Garza

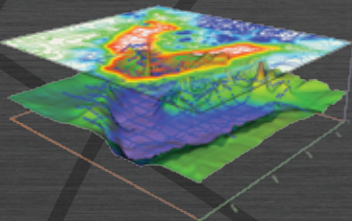


## Ditch the 2D World & Power Forward into 3D Data Visualization


Blow away the competition with **Voxler's** powerful 3D rendering and visualization features.

**Voxler** takes your raw, complex data and models it in a rich, interactive, 3D visual environment. Display your data in an unprecedented variety of 3D images that

are sure to impress even the harshest of critics. Visualizing all aspects of your data is straightforward when you use **Voxler**.



You worked hard gathering your data so why settle for a boring graphic? **Voxler's** output will set you light years beyond the competition.



Enhance your 3D volume model with vibrant colors to display the concentration of a dissolved solid.

**Upgrade** from any previous version **only \$159**

## Exceeding Expectations

*"I purchased **Voxler** and I cannot be happier! It's a wonderful product and I'll be using it very often."*

Jaime Hincapié  
Geophysics Director, CIGMA Radar Houston

*"**Voxler** looks like your crowning achievement. A great product. Well done!"*

Bill Knight  
Computational Fluid Dynamics Professional

*"Overall, a great piece of software...The abilities to rotate displays and adjust transparency are awesome."*

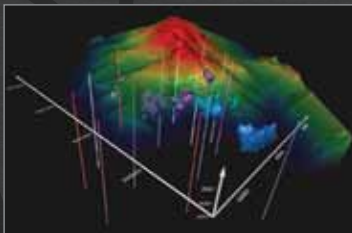
Gary Rice, President  
GeoFrontiers

*"I'm enthusiastic about **Voxler**! Nice layout, fast running."*

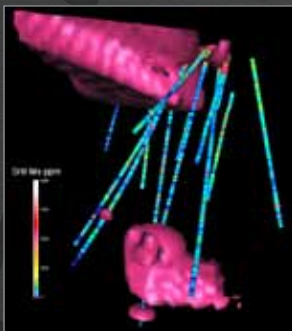
Dr. Niels Hartog, Research Fellow  
University of Waterloo

## See for Yourself!

Download Your  
Free Demo




You know the saying, "A picture is worth a thousand words," so sit back, relax, and let **Voxler** do the talking.



Simplify your decision making process by fully visualizing your well data in three dimensions.

## Voxler 3

only \$479



View your data right down to the finest detail. Every aspect of your data can be analyzed and interpreted.

## Eliminate Subsurface Uncertainty

**Strater** provides the answers to all your subsurface questions. When viewed in **Strater**, your data becomes crystal clear and easy to understand. Your subsurface

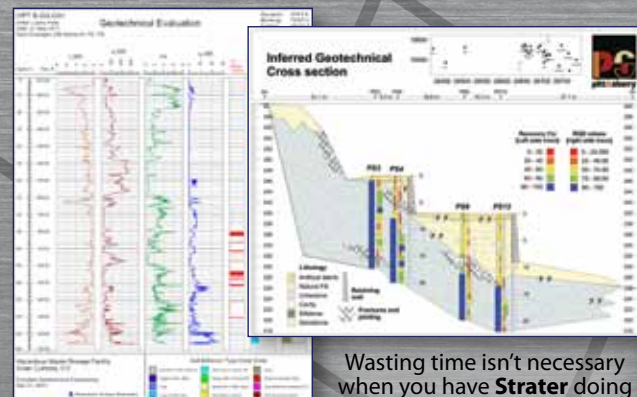


Don't become complacent with poor quality. Step out of the age of pen and paper and let **Strater** display your elaborately detailed boreholes.



Work seamlessly with all your data to create informative borehole logs, cross sections, and location maps.

**Upgrade** from any previous version **only \$149**




Detail all your information in the header and footer, such as well number, driller, location, and drilling method.

Wasting time isn't necessary when you have **Strater** doing the work for you. Creating detailed cross sections from your well data is a snap.

**Strater 4 only \$449**

Order online at [www.GoldenSoftware.com](http://www.GoldenSoftware.com)



Display all of your geophysical data using **Strater**. Simply import your LAS files and use curves to display caliper, gamma ray, RHOB, NPHI, sonic, and other point data.

Communicate all your information in one view using several different log types for a comprehensive report that is sure to make an impression.

## Exceeding Expectations

*"I use it a lot in my consulting work to Oil & Gas companies. **Strater** is able to load LAS files very quickly and it is very useful having a software product that can read Excel and Access files with no fuss!"*

Jeremy Setter  
E.ON Ruhrgas UK E&P Ltd.

*"I'm loving **Strater**! It does everything we need it to do."*

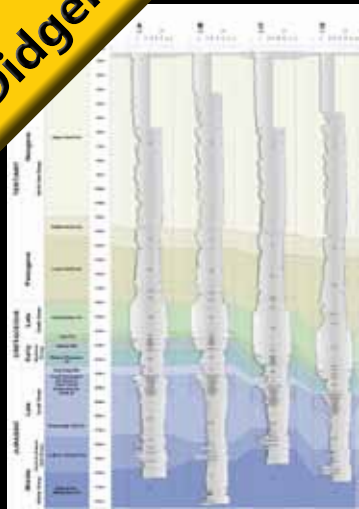
Vladimir B. Zivkovic  
Zivkovic Geophysical Investigations

*"My sincere compliments for your work with **Strater**. I have been working with **Strater** for two months delivering a daily report, sometimes I made it in the forest, sometimes in a running pickup and **Strater** never let me down, it always works!"*

Guillermo Chavez  
Enel Geonica

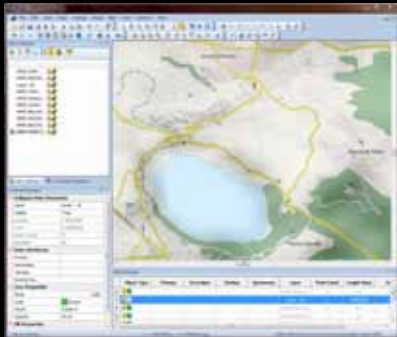
**Test Drive Strater!**  
Download the Demo





**Didger** will enhance any software arsenal. Dynamically digitize any map, graph, aerial photo, site map, or printed image regardless of size. **Didger** will easily import and calibrate a well log and digitize the log information before exporting to any file format you choose.


**Didger 5**  
only \$389



Impress your peers. You will be transformed into a digitizing, georeferencing, reprojection, tiling, and mosaicking master in no time when you work with **Didger**.

**Don't Wait!**  
Download the Free Demo

## Amp Up Your Geoprocessing Toolbox



Don't let digitizing slow you down. There has never been a more comprehensive, powerful, all-in-one software solution with robust digitizing, georeferencing, reprojection, tiling, and mosaicking features. Get rid of those dusty paper maps, graphs, and photographs and use **Didger** to precisely convert those ancient artifacts into a dynamic and modern digital format. **Didger** creates new maps from the ground up or edits any imported map, drawing, image, or data set for quick map or data overlays, data viewing, and projection conversions.

Upgrade from any previous version only \$129

### Exceeding Expectations

*"Didger is a very versatile and easy to use toolbox for manipulating and converting geo-data. It's a handy companion for other Golden Software products as well as for third party programs and open source tools."*

Kurt Trinko, Geography Teacher

*"Using Didger to import, transform and display disparate data sets that start off using different geographic datums, is fast and easy. Didger means that non-GIS people can now, more easily, achieve the results they need and get on with their job."*

Paul Maconochie, Geotechnical Engineer  
Brisbane, Australia

Latest information available at  
[www.GoldenSoftware.com](http://www.GoldenSoftware.com)

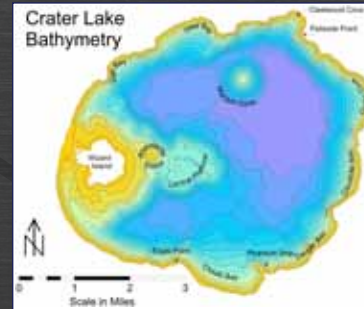
## Master Your Data

**MapViewer** makes the most of each and every one of your data points. This powerful thematic mapping and spatial analysis software package allows you to easily produce publication-quality maps, but it doesn't stop there. **MapViewer** also provides the tools to visualize and analyze the geographic distribution of your data so you can make the right decision, every time. Rest assured your data will be transformed into the most visually appealing maps when displayed in **MapViewer**.

**MapViewer 8**  
only \$459



Don't be discouraged by multiple variables. **MapViewer** handles them with ease.




Spice up your map when you utilize **MapViewer's** extensive set of customization tools.

### Exceeding Expectations

*"Yet another demonstration of Golden Software's singular ability to produce user-friendly, efficient and effective spatial/map presentation software."*

Joshua Comenetz, Geospatial Solutions



Enlighten your audience with comprehensive maps. The most complex data sets are no match for **MapViewer's** powerful features.

Upgrade from any previous version only \$139



The possibilities are limited only by your imagination. If you can imagine it, **MapViewer** will do it.

*"I regularly promote MapViewer in workshops because it is so much easier to teach and use than most other mapping software that is available."*

Martha Sharma, National Cathedral School

**Take Control of Your Data Today! Download the Free Demo**



## Contact Us

Golden Software Corporate Office:

809 14th Street

Golden, CO 80401-1866 USA

Business Hours:

8:00 am to 5:00 pm MT

Monday through Friday

(excluding US holidays)

[www.GoldenSoftware.com](http://www.GoldenSoftware.com)

Phone:

1-800-972-1021 or 303-279-1021

ext. 1 Technical support

ext. 2 Order information

ext. 0 All other inquiries

Fax:

303-279-0909

Email:

### General Information

[info@goldensoftware.com](mailto:info@goldensoftware.com)

### Sales

[sales@goldensoftware.com](mailto:sales@goldensoftware.com)

### Product Support

[surfer@goldensoftware.com](mailto:surfer@goldensoftware.com)

[grapher@goldensoftware.com](mailto:grapher@goldensoftware.com)

[voxler@goldensoftware.com](mailto:voxler@goldensoftware.com)

[strater@goldensoftware.com](mailto:strater@goldensoftware.com)

[didger@goldensoftware.com](mailto:didger@goldensoftware.com)

[mapviewer@goldensoftware.com](mailto:mapviewer@goldensoftware.com)

*"Thank you for your promptness, but not surprising considering the great service I have gotten in past years."*

Mindy Brugman  
Revelstoke BC, Canada

## Free Technical Support

We are here for you. Whenever you have questions, consult the easy-to-read quick start guide, review the dynamic help within the product or browse our 24-hour resources online at [www.GoldenSoftware.com](http://www.GoldenSoftware.com):

- Support Forums
- Product FAQs
- Knowledge Base

For additional help, Golden Software offers live technical support available Monday through Friday—always free to all users. In no time, you'll be a software expert.

*"Golden Software is in a class all its own. Your software is outstanding. But, what I really appreciate is when I have a problem, in a matter of minutes I can get a friendly, live, competent technician on the phone. Who else offers that service in this day and age?"*

Paul Lundegard, Ph.D.  
Environmental Geoscientist

## Great Software Since 1983

Golden Software has grown to be the leading provider of scientific graphics software in the world. Our customers include researchers in mining, engineering, and medicine, as well as thousands of applied scientists and engineers. Over 300,000 software licenses have been sold to date and our products are in use in 185 countries and on all seven continents!

We strive to keep you happy by providing the best technical support offered anywhere. 99% of our technical support phone calls receive an immediate response by one of our expert software support engineers. Of course, all technical support is free with the purchase of any Golden Software product.

New products are under development at all times, so expect Golden Software to continue supporting your scientific graphics needs.

Thank you for your interest in our software and we look forward to exceeding your expectations!



**GOLDENSOFTWARE**

## Order Today

Don't be left behind. Purchase any Golden Software product and see how easy it is to visualize your data. We offer a 30-day money back guarantee knowing our products will surpass any competitor.

Place your order today at [www.GoldenSoftware.com](http://www.GoldenSoftware.com). In no time, your data will be ready for publication.

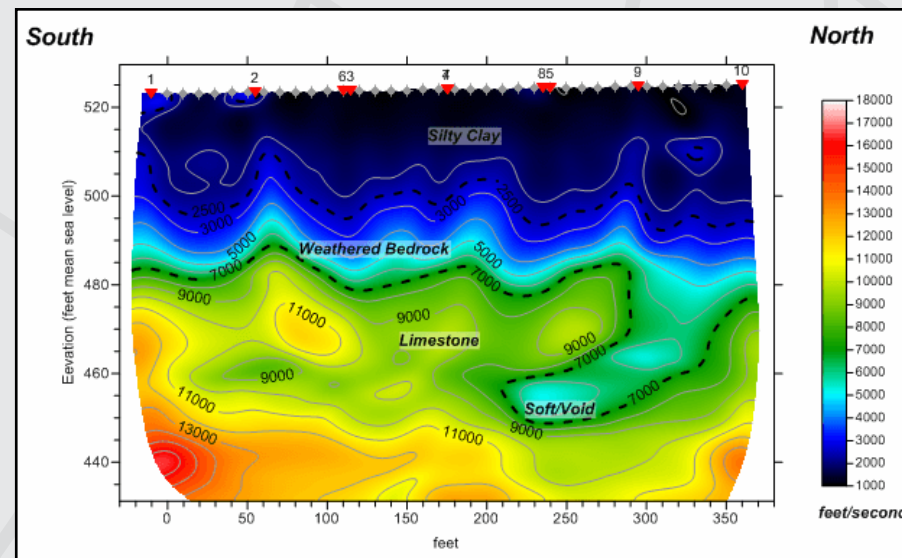
All product packages include the program license, quick start guide, free technical support, and free program updates.

### Product Pricing Information

	Quantity Discounts			Upgrade Price	Full User Guide
	1	2-10	11+		
Surfer 12	\$849	\$730	\$680	\$279	\$25
Grapher 11	\$489	\$435	\$390	\$169	\$25
Voxler 3	\$479	\$410	\$380	\$159	\$25
Strater 4	\$449	\$400	\$360	\$149	\$25
Didger 5	\$389	\$350	\$310	\$129	\$25
MapViewer 8	\$459	\$415	\$370	\$139	\$25
	Per order, not cumulative.			Requires serial number from any previous version.	PDF format only

Prices subject to change without notice. All prices are in US dollars.

Place your order today!  
[www.GoldenSoftware.com](http://www.GoldenSoftware.com)



Golden Software is in a class all its own. We go to great lengths to ensure high quality products, and we go above and beyond the call of duty to provide you with top notch customer support. You can rest assured knowing Golden Software is here for you.



**GOLDEN**SOFTWARE

809 14th Street • Golden, Colorado 80401-1866 U.S.A.